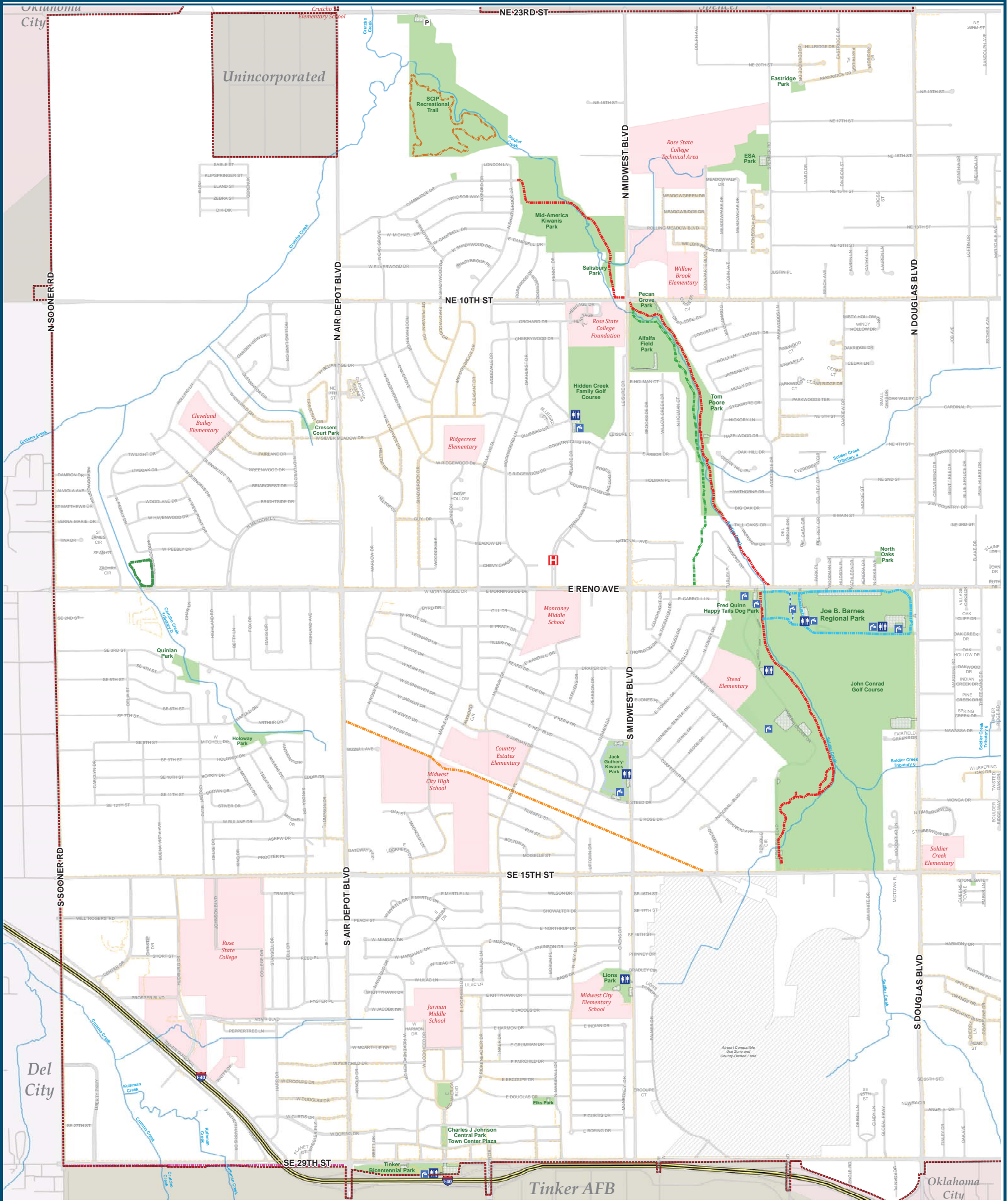
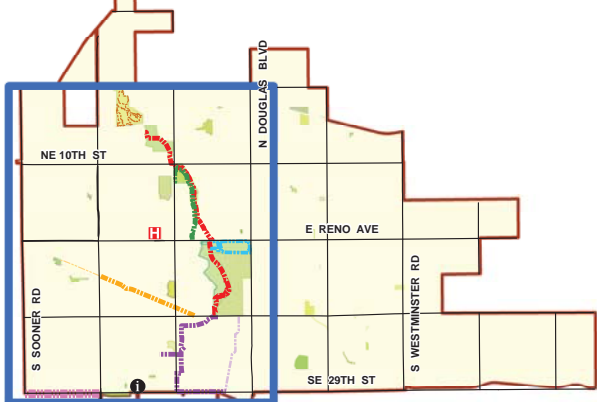


# Spirit Trails of Midwest City



















## Map Extents - Midwest City



THIS MAP IS A GENERAL INFORMATION PUBLIC RESOURCE. THE CITY OF MIDWEST CITY MAKES NO WARRANTY, REPRESENTATION OR GUARANTEE AS TO THE CONTENT, ACCURACY, TIMELINESS OR COMPLETENESS OF ANY OF THE INFORMATION PROVIDED ON THIS MAP. ANY PARTY'S USE OR RELIANCE ON THIS MAP OR ANY INFORMATION ON IT IS AT THAT PARTY'S OWN RISK AND WITHOUT LIABILITY TO THE CITY OF MIDWEST CITY, ITS OFFICIALS OR ITS EMPLOYEES FOR ANY DISCREPANCIES, ERRORS OR VARIANCES THAT MAY EXIST.

[MidwestCityOK.org](http://MidwestCityOK.org)

## Spirit Trails Legend

-  Hospital
-  Drinking Fountain
-  Bathrooms
-  Parking Lot
-  School
-  Sidewalks
-  Creeks
-  Other Park Trails
-  Pecan Grove Trail
-  Soldier Creek Trail
-  Swim and Slide Loop
-  Jack Guthery-Kiwanis Trail
-  Bomber Rail Trail
-  SE 29th St Trail
-  Spirit Playground
-  SCIP Multi-use Trail, unpaved